

# U of S Place Riel Bus Terminal

Michael Sliva, Rozan El-Salem, and Jill Doepker

PLAN 490

Department of Geography & Planning

# Outline

- ▶ Background
- ▶ Process
  - ▶ Community Engagement
- ▶ Results & Recommendations
  - ▶ Shelter
  - ▶ Information
  - ▶ Safety
  - ▶ Efficiency

# Background

- ▶ Choosing the project
- ▶ Current Terminal
  - ▶ Over-crowded
  - ▶ Unsafe
  - ▶ No outside shelter
  - ▶ Confusing
- ▶ Why now?




Process



# First Engagement Session - Survey

- ▶ 136 responses
- ▶ Participants were students, staff, and bus drivers
- ▶ Major student concerns were:
  - ▶ Safety
  - ▶ Shelter
  - ▶ Bus Information



# Preparing for the Workshop

- ▶ Difficult to attract a crowd
- ▶ Turning user comments into design

# Second Engagement Session - Workshop

- ▶ 9 participants
  - ▶ Mostly planning and engineering students
- ▶ Support for shelters, particularly a library shelter
- ▶ Major support for median and removing the loop
- ▶ Low support for raised crosswalks
- ▶ Students want more transit information



# Results & Recommendations

The background features abstract, overlapping geometric shapes in various shades of green, ranging from light lime to dark forest green. These shapes are primarily located on the right side of the slide, creating a modern, layered effect. The text 'Results & Recommendations' is centered on the left side of the slide in a clean, sans-serif font.



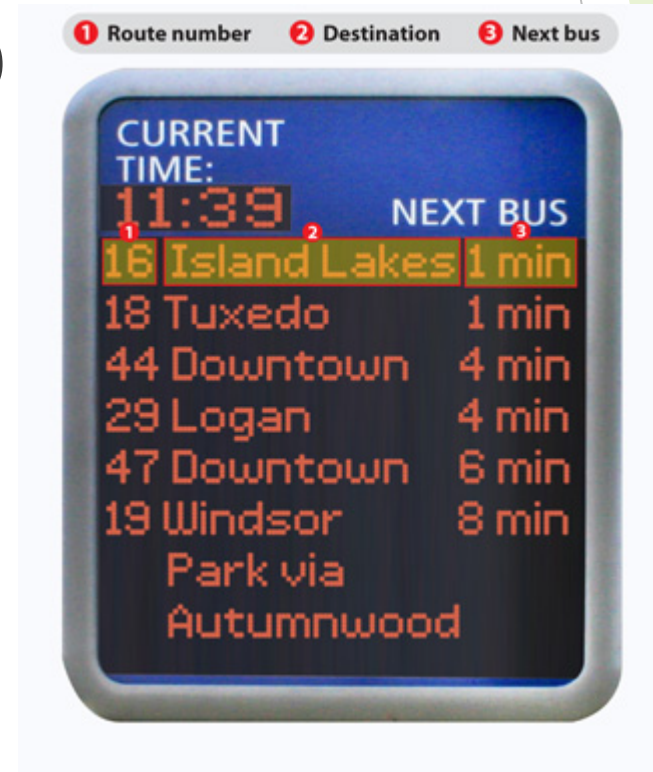
# Shelters



- ▶ South Side (STM)
- ▶ By Library

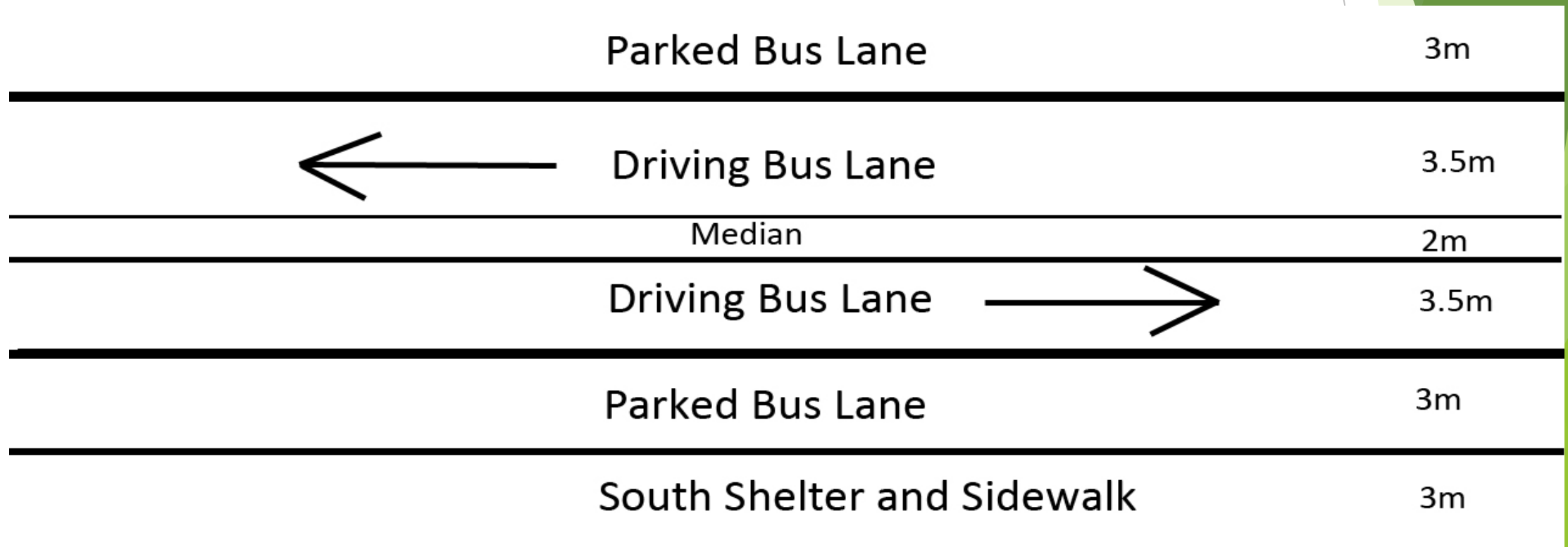
# Bus Information

- ▶ Electronic Screens
- ▶ Accurate Bus Schedules (GPS)
- ▶ Bus Route Maps



# Safety

- ▶ Median in the center
- ▶ Separated bus lanes
- ▶ Safety spot for pedestrians





# Efficiency

- ▶ Removing the roundabout
- ▶ Changing bus routes entering and exiting terminal



# U of S Place Riel Bus Terminal

Michael Sliva, Rozan El-Salem, and Jill Doepker

PLAN 490

Department of Geography & Planning